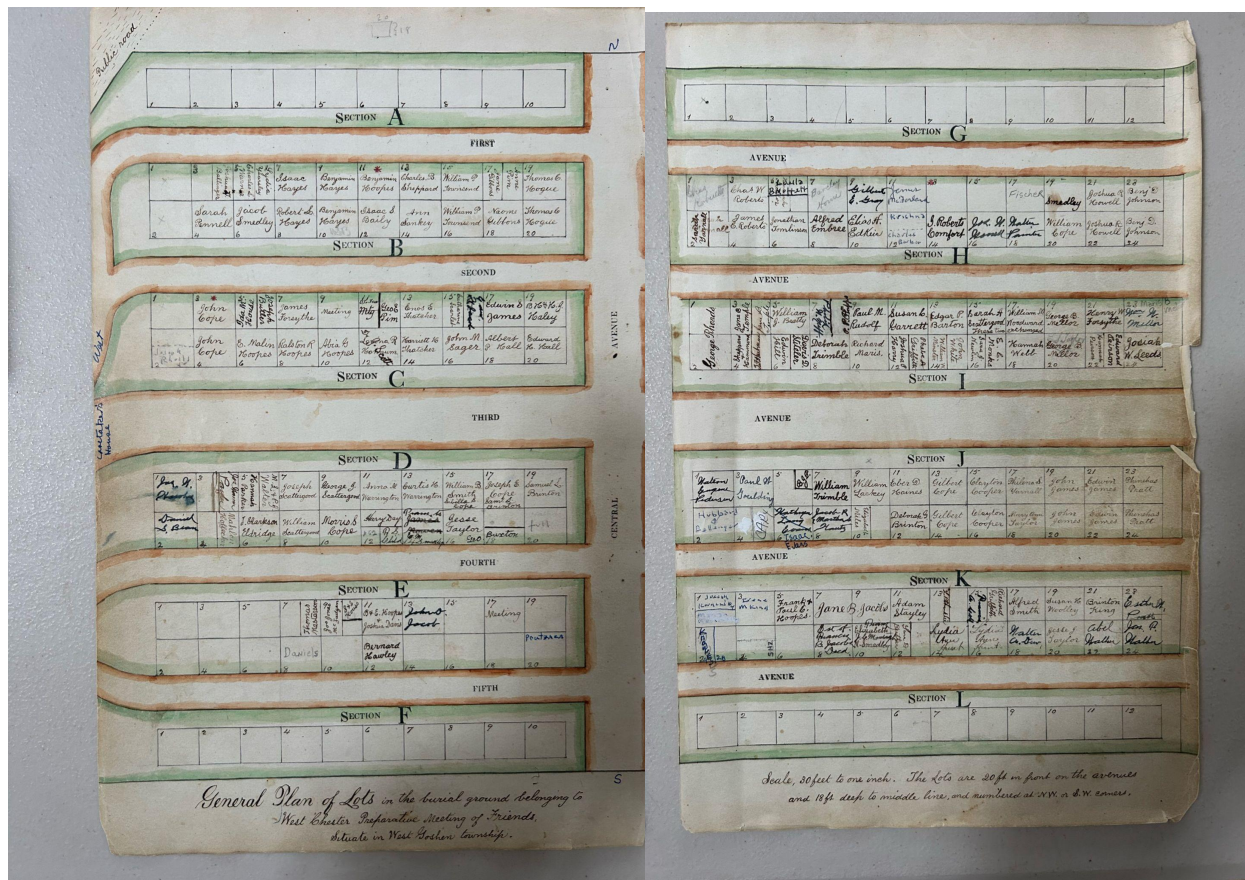


# Graveyard map in 100 year old book



# Pages from 100 year old book - digitized and logged

117 180

LOT No. 20 SECTION J

From the Swaine  
Joe (A) 793-2133  
(O) 2180

and Gerald  
696-09114

mine relating  
Gayer Caroline  
Herrin

State City of Maryland  
not  
20 J. Noted that there  
was no record for 3  
consecutive years.

Lot 20 Section J.  
J. Robert Jones asked interment  
with Dorothy Biddle Jones

This Lot is held by John James  
By Certificate No. 22 dated June 10th 1955. Issued next day.  
Lot owned by children of John James.

Interments in Lot No. 20 Sec. J

NAME	DATE OF BIRTH	DATE OF DEATH	DATE OF BURIAL		AGE
			Year	Month	
J. Edwin James	1888-3	2 1958-3	5	1958	70
Mary Ann James	1854-11	14 1954-11	18	1954	99
Dorothy Biddle Jones	Kendal, England	1955-2	15	1955	100
" "	2 three years	1955-2	15	1955	100
" "	4 months 11 days	1955-2	15	1955	100
Arthur E. Jones	West Chester	1909-8	8	1909	100
J. Robert Jones	Kendal	1912-01	10	1912	100
Alma Davis Jones	Kendal	1911-5	13	1911	100
Gerald Robertson Herrin	Duxbury MASS	2005-5	20	2006	100
Caroline Jones Herrin					

11763

Interments in Lot No. 20 Sec. J

PLACE OF BIRTH

CHESLER COUNTY

East Bradford Township Son of John and Sarah P. James

near Chatham, Pa. Wife of J. Edwin James, Daughter of William C. and Margaret H. Hays

Germantown, Pa. Wife of J. Robert Jones

Knox of Meigs, Pa. Moved over permit to J. Robert Jones, He resided at 1044

Pa State Office in New Castle, Delaware County, Pa. 1044

J. Robert Jones, had the lot 20 Section J interment, 21 day up and

put in good condition. He had a new colored metal med


by Ken Roberts of Kenton Square, He discovered the grave

was not used. He discovered the grave was not used

discovered which was found below the lot 20 Sec. J

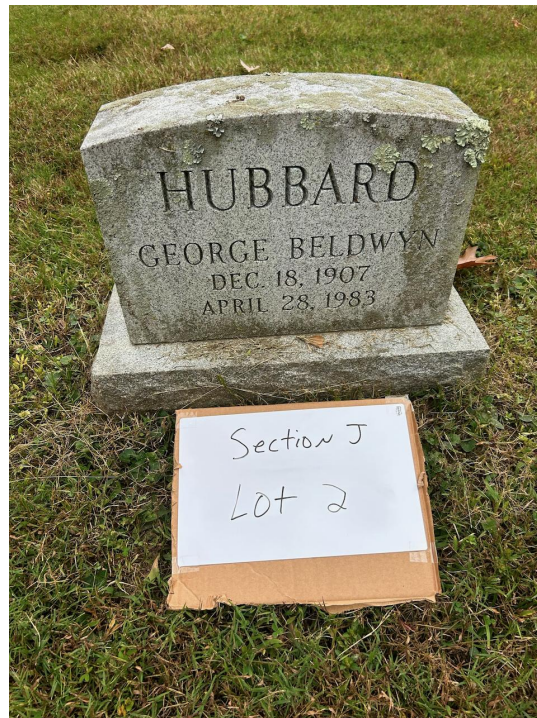


# Volunteers inputting data to spreadsheet & logging grave sites





# Grave sites logged with homemade dry erase boards













# Files organized to cross reference pictures of each digital page in the book and photos of each grave site

Section A
Section B
Section C
Section D
Section E
Section F
Section G
Section H
Section I
Section J
Section K
Section L

Lot 1
Lot 2
Lot 3
Lot 4
Lot 5
Lot 6
Lot 7
Lot 8
Lot 9
Lot 10
Lot 11

Name ↑

 SectionB_Lot5_edith_martin.jpeg
 SectionB_Lot5_grave_unknown.jpeg
 SectionB_Lot5_grave_unknown2.jpeg
 SectionB_Lot5_grave_unknown3.jpeg
 SectionB_Lot5_pg1.jpeg
 SectionB_Lot5_pg2.jpeg
 SectionB_Lot5_s_alice_lamb.jpeg





# Spreadsheet created and organized for searching

[illegible]

## Full Body Plots

## Color coding of empty and filled plots.

Comments  
with Lot  
Owner  
Name.

Designed to resemble original map



# Spreadsheet created and organized for searching

Oakland Friends Cemetery Lot Finderv2

File Edit View Insert Format Data Tools Extensions Help

100%

123 Arial

22

B I T

</

Cremation plots mapped separately for ease of use and not part of project



# Spreadsheet created and organized for searching

Oakland Friends Cemetary Lot Finderv2

File Edit View Insert Format Data Tools Extensions Help

Q Menus 100% 123 Arial 10 I B

K21930

	A	B	C	D	E	F	G	H	I
1	Pottstown Pike - Direction								
2	Section A - Cremations	Plot	Plot	Plot	Plot	Plot	Plot	Plot	Plot
3		1	2	3	4	5	6	7	
4	First Avenue - Grass Path								
5	Section B - Full Body Plots	Plot	Plot	Plot	Plot	Plot	Plot	Plot	Plot
6	Full Body Lots 'A21-L241								
7	Section B - Lot 3	a	b	c	d	e	f	g	h
8	Section B - Lot 4	a	b	c	d	e	f	g	h
9	Section B - Lot 5	a	b	c	d	e	f	g	h
10	Section B - Lot 6	a	b	c	d	e	f	g	h
11	Section B - Lot 7	a	b	c	d	e	f	g	h
12	Section B - Lot 8	a	b	c	d	e	f	g	h
13	Section B - Lot 9	a	b	c	d	e	f	g	h
14	Section B - Lot 10	a	b	c	d	e	f	g	h
15	Section B - Lot 11	a	b	c	d	e	f	g	h
16	Section B - Lot 12	a	b	c	d	e	f	g	h
17	Section B - Lot 13	a	b	c	d	e	f	g	h
18	Section B - Lot 14	a	b	c	d	e	f	g	h
19	Section B - Lot 15	a	b	c	d	e	f	g	h
20	Section B - Lot 16	a	b	c	d	e	f	g	h
21	Section B - Lot 17	a	b	c	d	e	f	g	h
22	Section B - Lot 18	a	b	c	d	e	f	g	h
23	Section B - Lot 19	a	b	c	d	e	f	g	h
24	Section B - Lot 20	a	b	c	d	e	f	g	h
25	Second Avenue - Grass Path								

Full Body Plots

Map is dynamic and linked to full list of Sections, Lots, Plots, and details

Roll over links to digitized book entries, notes, and grave photos

Easily searchable, sortable, and filterable

Section	Lot	Plot	Lot Owner	First Name	Last Name	Late Residence	Date of Death	Date of Buri	Age/DOB	Link to Notes	Link to original book photo	Link to Grave Photo
B		4 i	Sarah Pennell	EMPTY						<a href="#">Link</a>	<a href="#">Link</a>	<a href="#">Link</a>
B		5 a	Charles Waner & Lydia Yearsley	George	Martin	W Miner Street, West Chester, PA	10-28-1886	10-30-1886	4/29/1827	<a href="#">Link</a>	<a href="#">Link</a>	<a href="#">Link</a>
B		5 b	Charles Waner & Lydia Yearsley	Edith	Martin	Philadelphia	10-28-1863		10/25/1850	<a href="#">Link</a>	<a href="#">Link</a>	<a href="#">Link</a>
B		5 c	Charles Waner & Lydia Yearsley	Ann J	Martin	W Miner Street, West Chester, PA	8-14-1890	8-18-1890	8/25/1827	<a href="#">Link</a>	<a href="#">Link</a>	<a href="#">Link</a>
B		5 d	Charles Waner & Lydia Yearsley	Charles	Warner	Fayette Street	8-26-1898	8-29-1898	9/26/1822	<a href="#">Link</a>	<a href="#">Link</a>	<a href="#">Link</a>
B		5 e	Charles Waner & Lydia Yearsley	Jane	Warner	Fayette Street	8-13-1921	8-16-1921		<a href="#">Link</a>	<a href="#">Link</a>	<a href="#">Link</a>
B		5 f	Charles Waner & Lydia Yearsley	Alicia	Lamb	West Chester	10-16-1948	10-19-1948	92	<a href="#">Link</a>	<a href="#">Link</a>	<a href="#">Link</a>
B		5 g	Charles Waner & Lydia Yearsley	EMPTY						<a href="#">Link</a>	<a href="#">Link</a>	<a href="#">Link</a>

